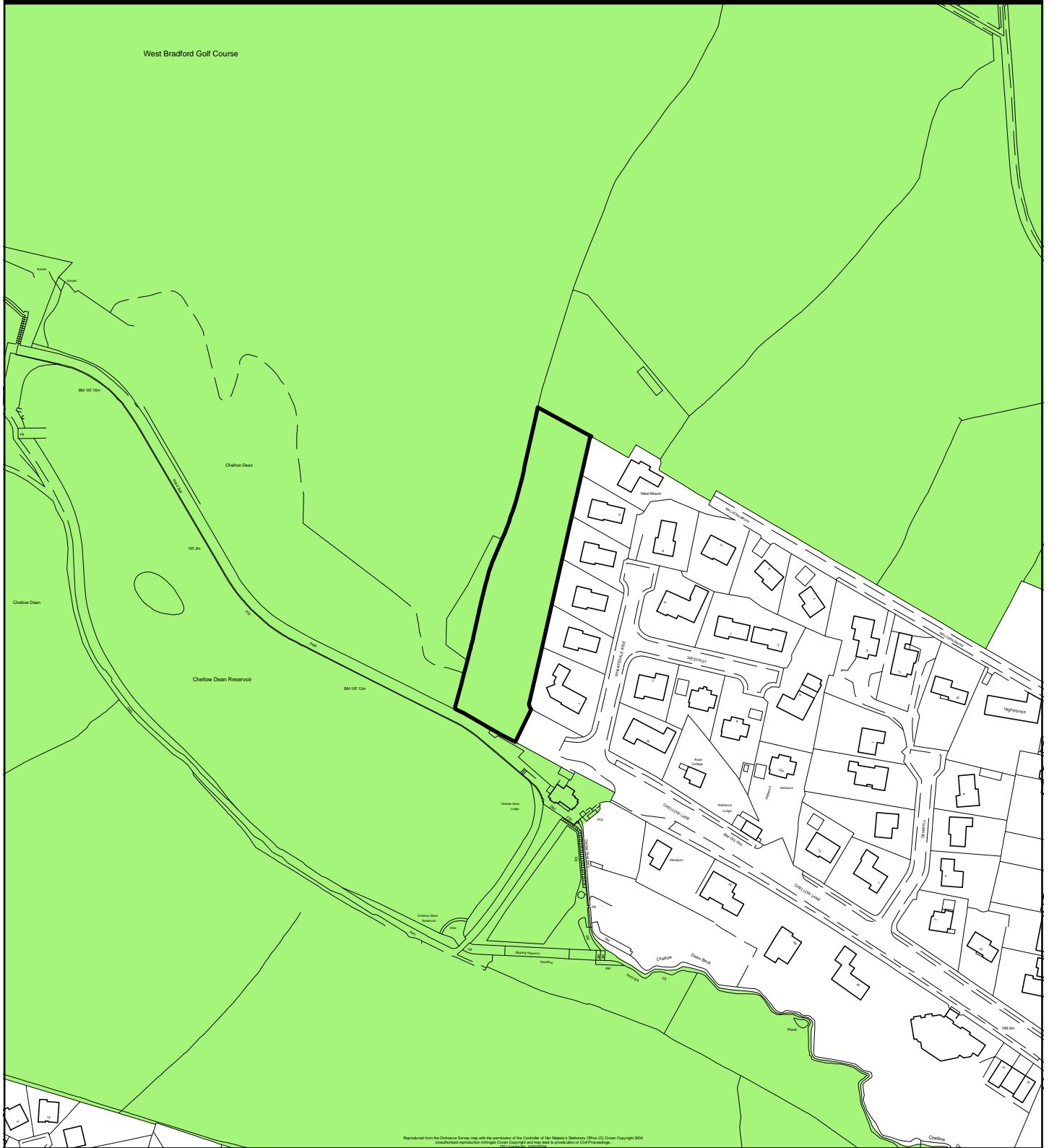





# Replacement Unitary Development Plan for the Bradford District Post Inquiry Modifications



Mod. reference <b>MOD/BW/GB/5</b>	Scale. <b>1:2,501</b>	Key.  Replacement UDP Green Belt boundary.  Area to be deleted from Green Belt and allocated as a Phase 2 housing site. Ref. BW/H2.14
Site reference <b>SOM/BW/GB1/157</b>	Site Area. <b>0.43 Ha</b>	
Address <b>Land at Chellow Lane, Daisy Hill, Bradford.</b>	OS Grid Ref. <b>SE 1234NW</b>	
 <b>NORTH</b>		© Crown copyright. All rights reserved. City of Bradford Metropolitan District Council 100019304